






17-Mile and 8-Mile Mountain Bike Ride

Saturday, July 12, 2025

Difficulty Level:

8-Mile      
17-Mile      

Map Legend

-  Prouty Start/Finish
-  17-Mile MTB Route
-  8-Mile MTB Route
-  Redirect Route
-  SAG Station

Opening Ceremony

8:00am: 17-mile Mountain Bike Riders, Gravel Riders, 50-mile Cyclists, 35-mile Cyclists

10:00am: 8-mile Mountain Bike Riders, 20-mile Cyclists

Mountain Bikers will leave in 5-minute waves immediately following the Opening Ceremony, grouped by ability:

- Wave 1: Expert
- Wave 2: Novice
- Wave 3: Party Ride



Late Day Redirect Checkpoint

All riders are expected to return to the venue by 4pm. **If a rider has not reached checkpoint**



Top of Gnomaste Water Station by 1:00pm

they will be redirected back toward the event venue.



View the 8-mile interactive map



View the 17-mile interactive map

Please stay out of reservoirs!

